




GPS Map of Costa Rica Comparision

November 14

2011

Three GPS maps of Costa Rica are shown side-by-side comparing road network, points of interest, and route calculations.













By: Doug Adomatis
TravelByGPS.com

	GPSTM v3.7	NavSatCR v6.0	GPS World Net Cost Rica August 2011
Juan Santamaría Intn'l Airport (Alajuela) Map detail showing rental car locations adjacent Costa Rica Airport.			
Puerto Viejo de Talamanca Popular surf town.			
Parque Nacional Corcovado National Geographic: 'the most bilogically intense place on earth'			
Playa Conchal Map detail showing the Brasilito resort near the "most beautiful beach in Costa Rica." - Lonely Planet.			

Notes:

GPSTravelMaps shows more roads near the airport than NavSatCR or GPS WorldNet.

GPS WorldNet ocean color is sage-green.

	GPSTM v2.9	NavSatCR v5.07	GPS World Net Cost Rica v1.5
San Jose "Get your sugar rush from the deliciously sweet and crispy doughnuts at Churreia Manolo's..." – Lonely Planet			
Manuel Antonio National Park See: " iguanas, howlers, capuchins, sloths and squirrel monkeys - at this coconut-filled paradise." - Lonely Planet			
Parque Nacional Carara Tarcoles is the town closest Parque Nacional Carara where you can "spot Costa Rica's most charismatic bird species, the scarlet macaw..." - Lonely Planet			
Playa Naranjo			

Notes:

GPSTravel Maps appears to have fewer points of interest.

NavSatCR shows a road through the water near Playa Naranjo.









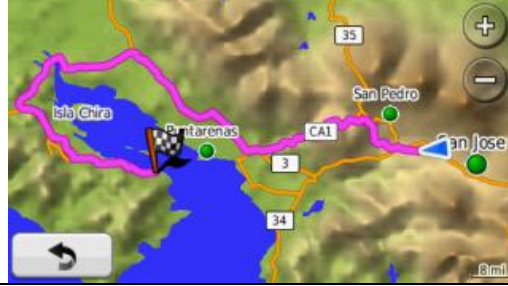
	GPSTM v2.9	NavSatCR v5.07	GPS World Net Cost Rica v1.5
Rincon de la Vieja "Hike and horseback-ride the circuit around the bubbling volcanic mud post, waterfalls and thermal pools." - Lonely Planet			
Monteverde & Santa Elena "Quetzal, Quakers and queso" - Lonely Planet			
Fortuna Fortuna is your basecamp for explorations of Lake and Volcan Arenal.			
Tortuguero Tortuguero means "turtle place" where you can spy on turtles hatching their eggs.			

Notes:

GPSTravelMaps has topographic detail.

GPS WorldNet shows more rivers.

Route Testing

	GPSTM v2.9	NavSatCR v5.07	GPS World Net Cost Rica v1.5
Airport to Montverde			
Montverde to Fortuna			
Airport to Playa Naranjo			

Notes:

All three maps calculate same route from airport to Montverde.

All three maps calculate a different route from Montverde to Fontana.

GPSTravelMaps calculates a route through the water, while NavSatCR and GPS WorldNet calculate slightly different land routes.